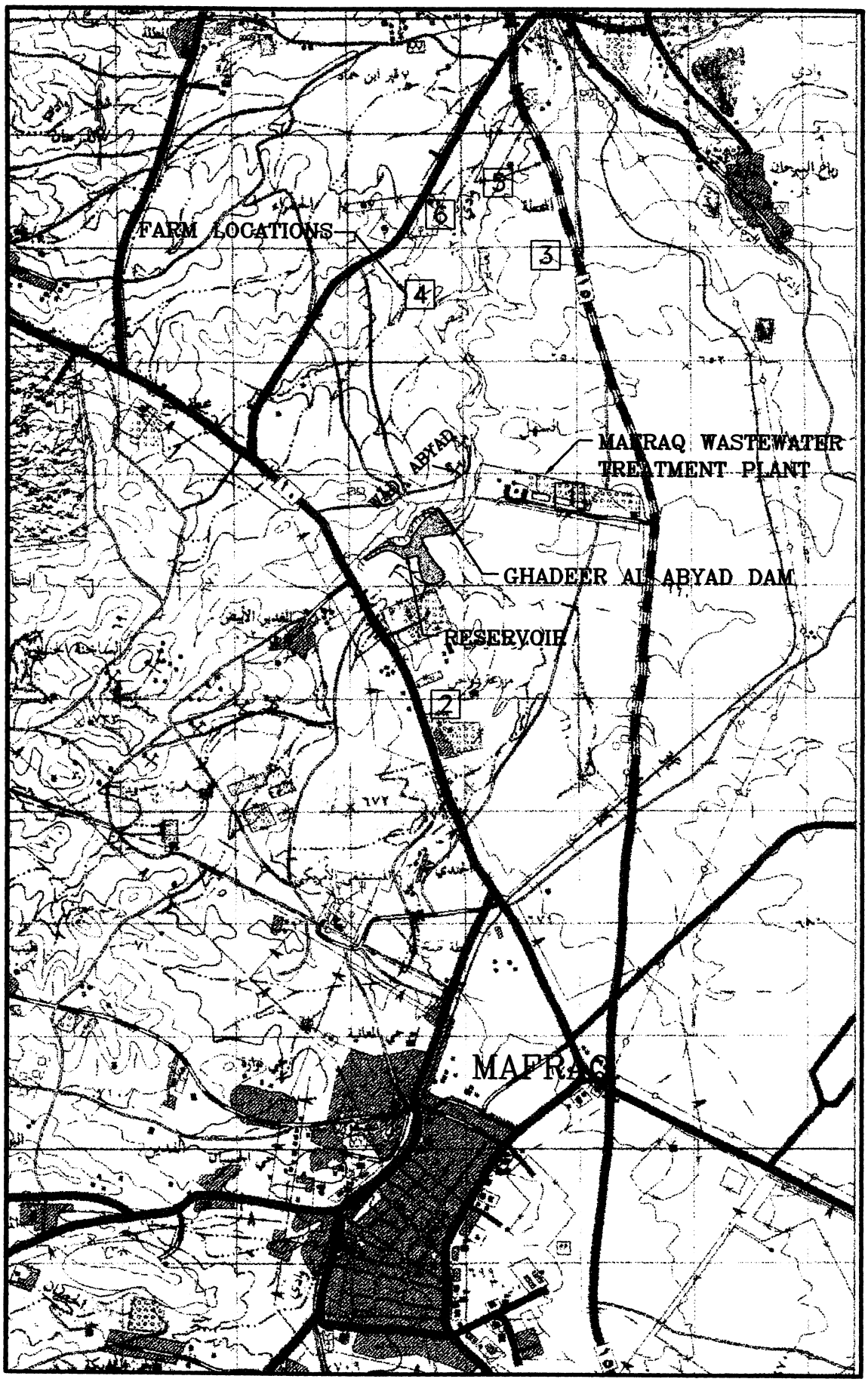

LOCATION MAP
MAFRAQ, WWTP & GHADEER
AL-ABYAD DAM

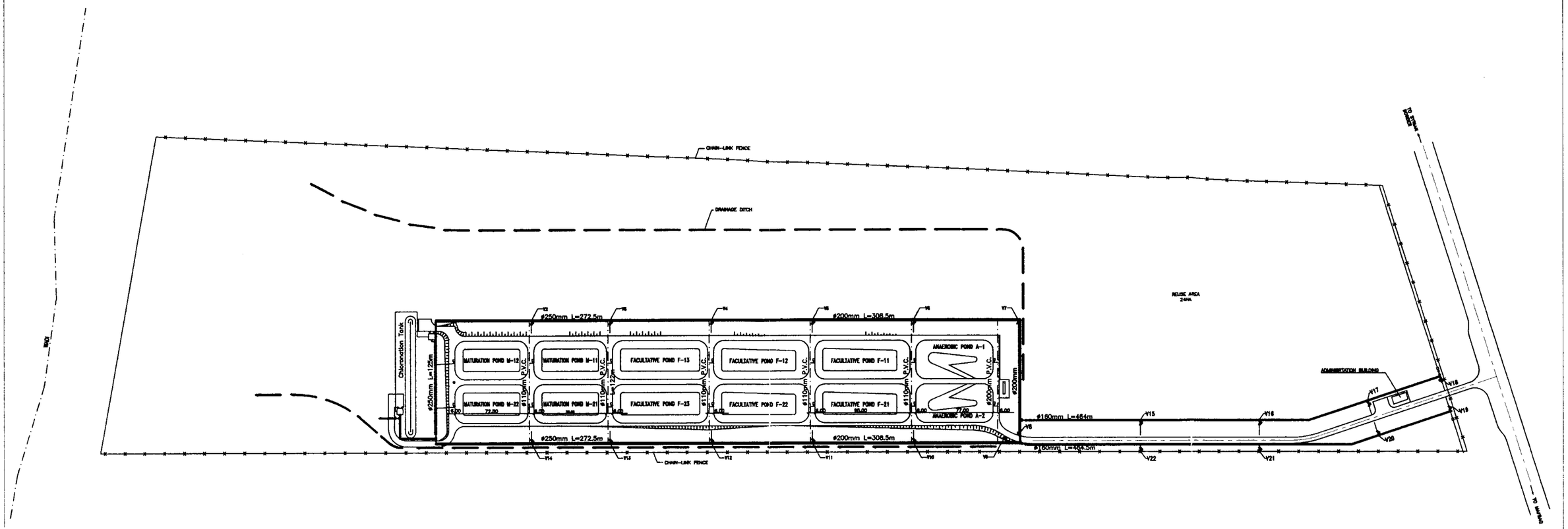

EXISTING MAFRAQ
WASTEWATER SITE

SCALE 1:6000

FIG. 2-2

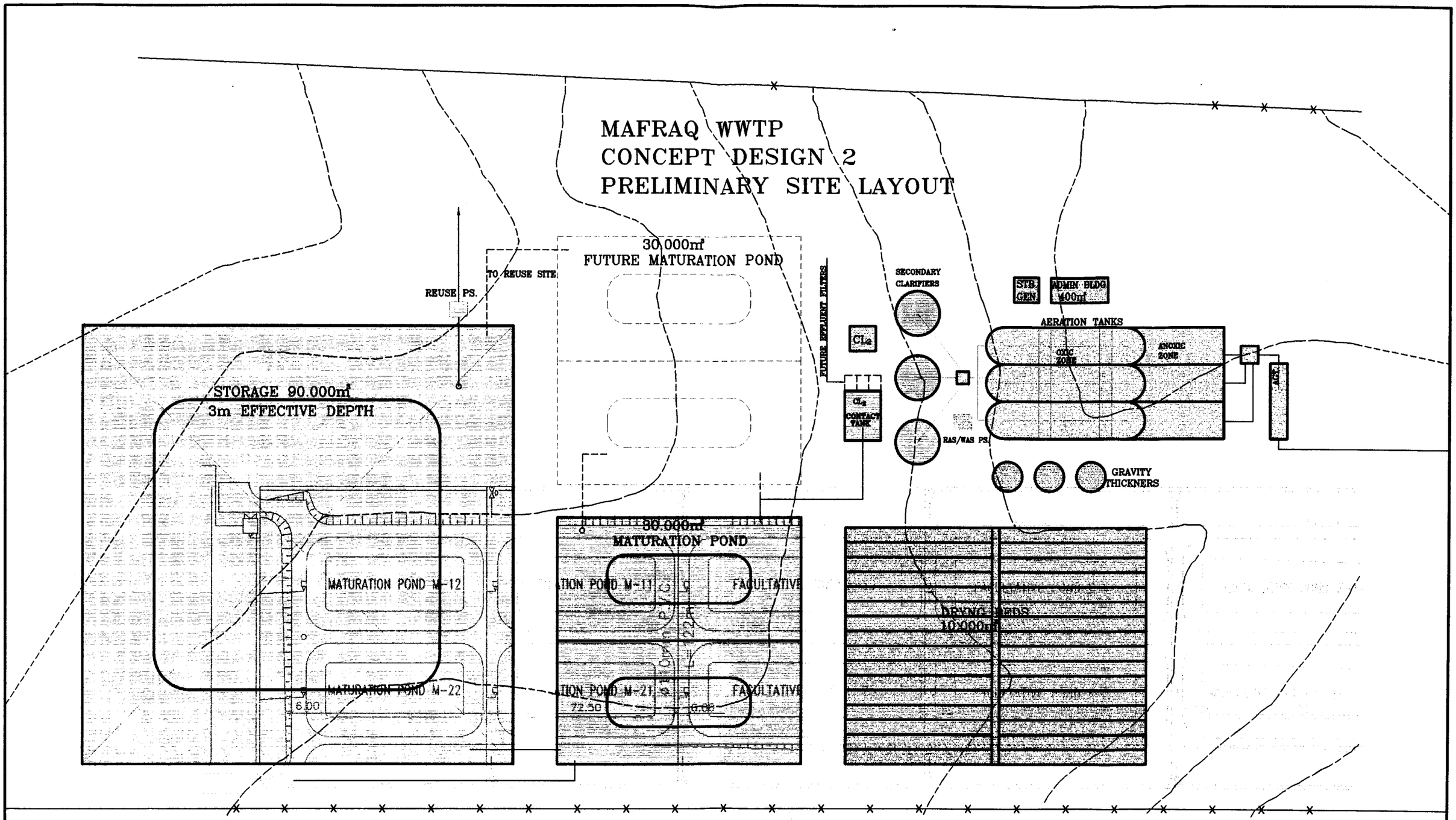

SCALE 1:1500

FIGURE 2-3

PRELIMINARY SITE LAYOUT

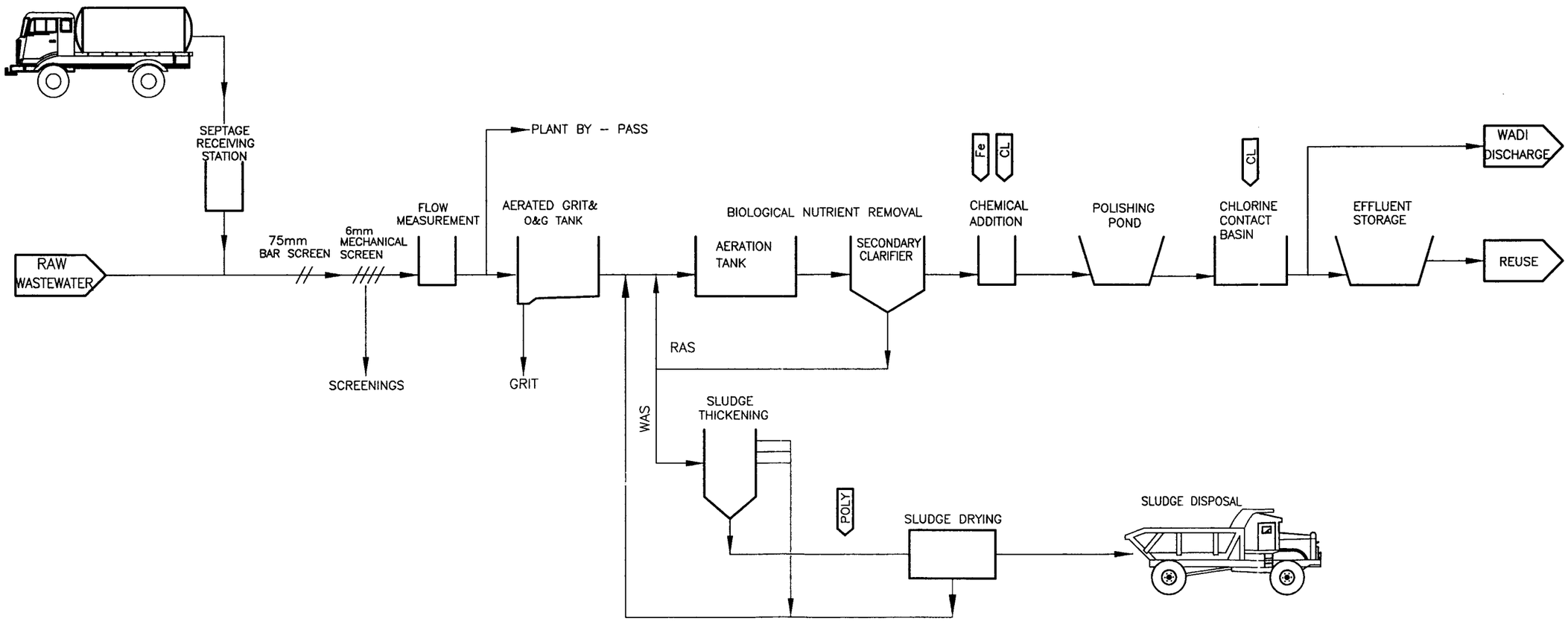

CONCEPT DESIGN FIG. 2.4	PROCESS FLOW DIAGRAM
BNR SYSTEM , W/O SLUDGE DIGESTION	

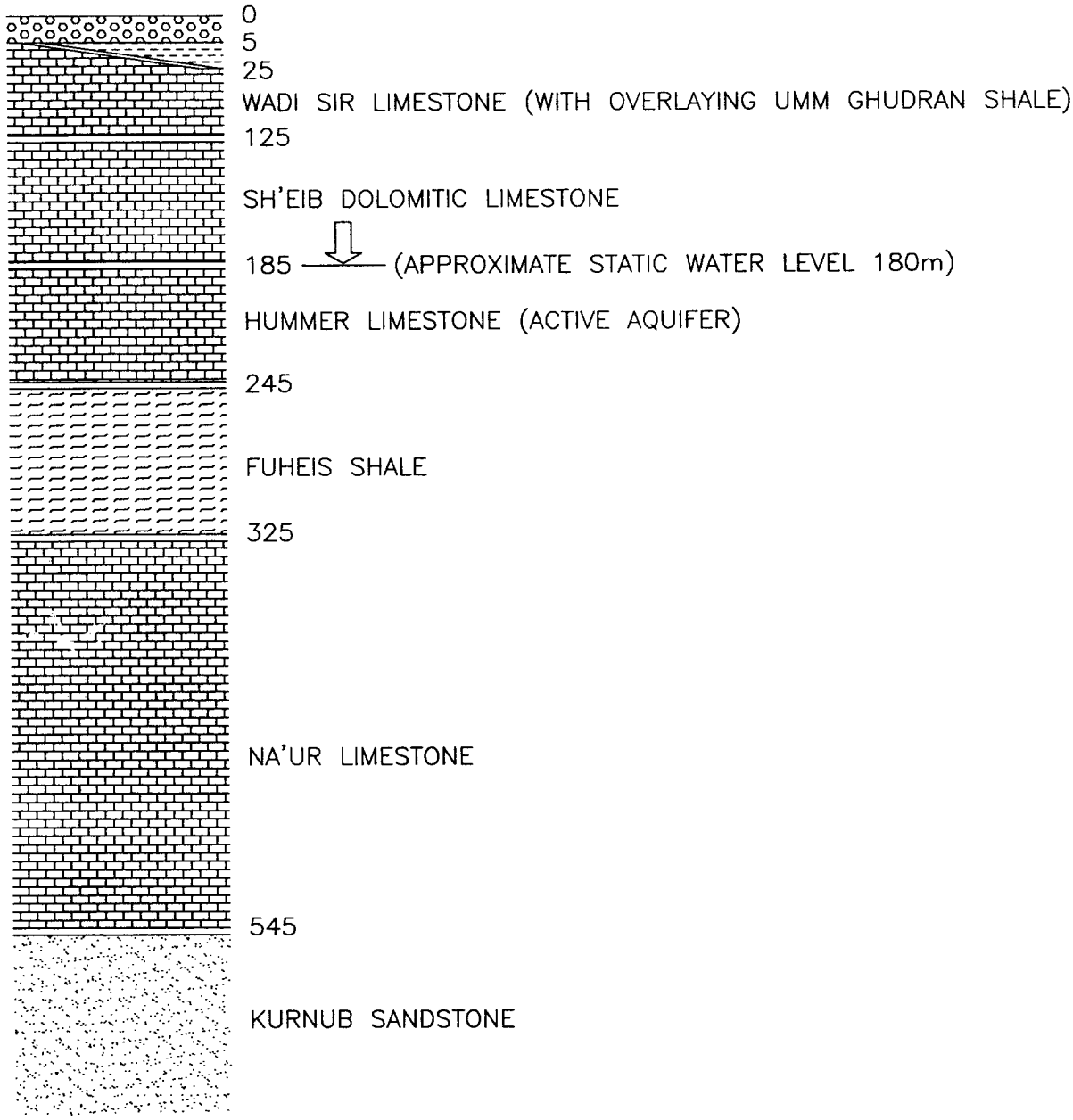

FIGURE 3-1 : STRATIGRAPHY BENEATH MAFRAQ WWTP