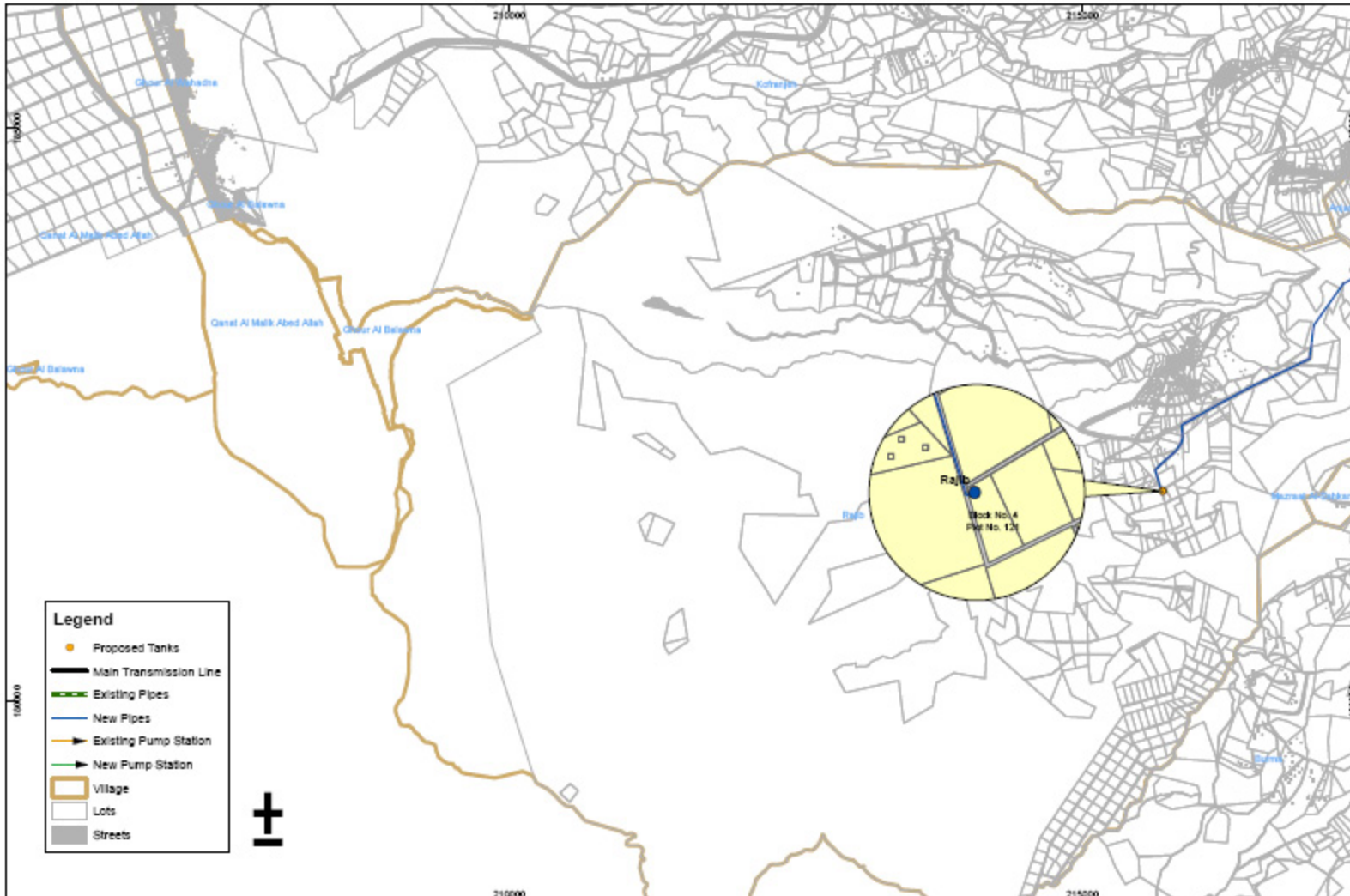

DRAWING SCALE: 1:30000 RESERVOIRS VIEW SCALE: 1:5000	THE HASHEMITE KINGDOM OF JORDAN MINISTRY OF WATER AND IRRIGATION WATER AUTHORITY		CDM CDM International Inc.	NORTHERN GOVERNORATES WATER TRANSMISSION SYSTEM FEASIBILITY STUDY RESERVOIRS' LOCATIONS	PROJECT NO. 3029-42324 FIGURE NO. M5

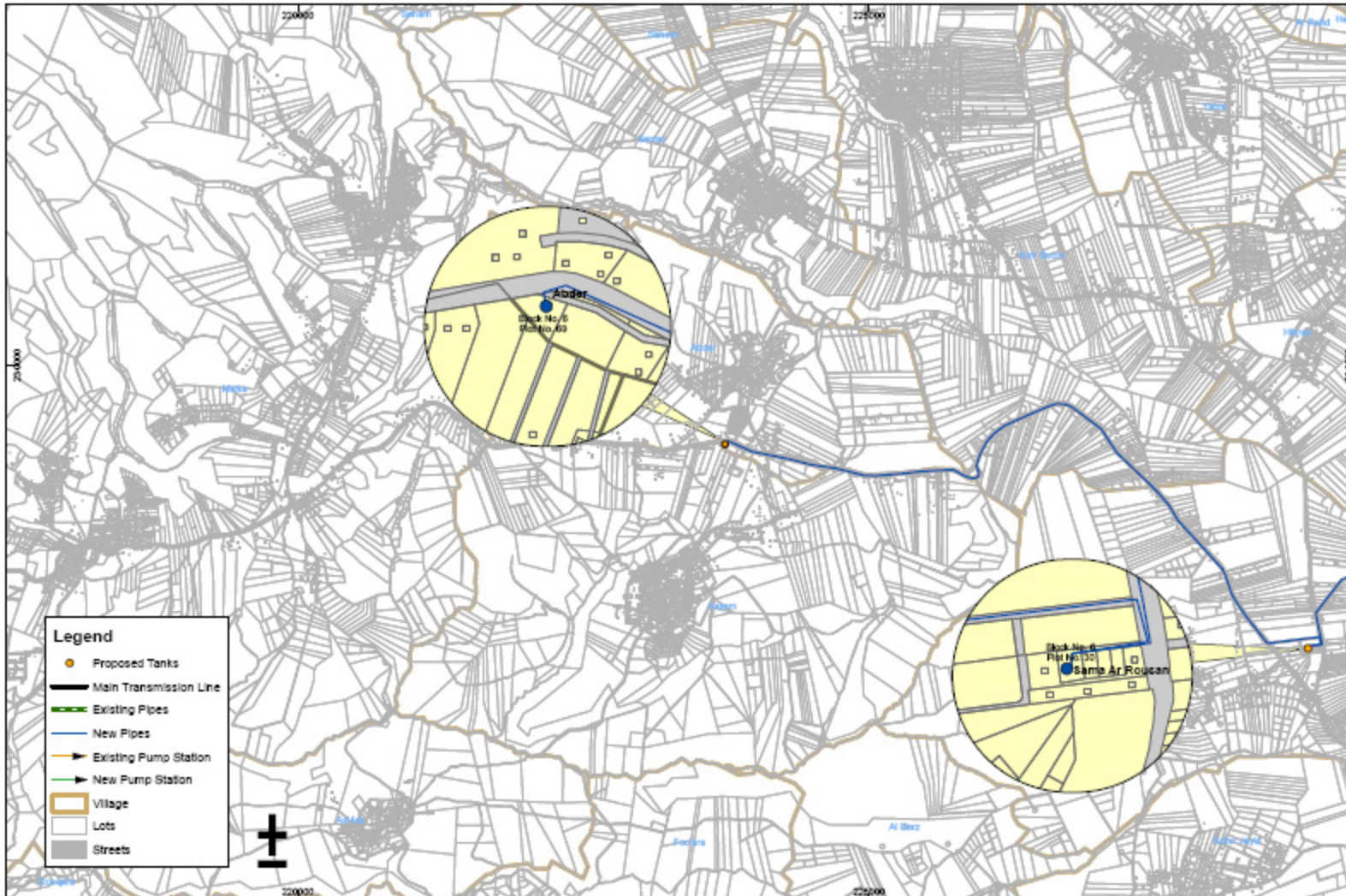

DRAWING SCALE: 1:30000 RESERVOIRS VIEW SCALE: 1:5000	THE HASHEMITE KINGDOM OF JORDAN MINISTRY OF WATER AND IRRIGATION WATER AUTHORITY	CDM CDM International Inc.	NORTHERN GOVERNORATES WATER TRANSMISSION SYSTEM FEASIBILITY STUDY RESERVOIRS' LOCATIONS	PROJECT NO. 3029-42324 FIGURE NO. M6

DRAWING SCALE: 1:30000 RESERVOIRS VIEW SCALE: 1:5000	THE HASHEMITE KINGDOM OF JORDAN MINISTRY OF WATER AND IRRIGATION WATER AUTHORITY		CDM CDM International Inc.	NORTHERN GOVERNORATES WATER TRANSMISSION SYSTEM FEASIBILITY STUDY RESERVOIRS' LOCATIONS	PROJECT NO. 3029-42324 FIGURE NO. M7

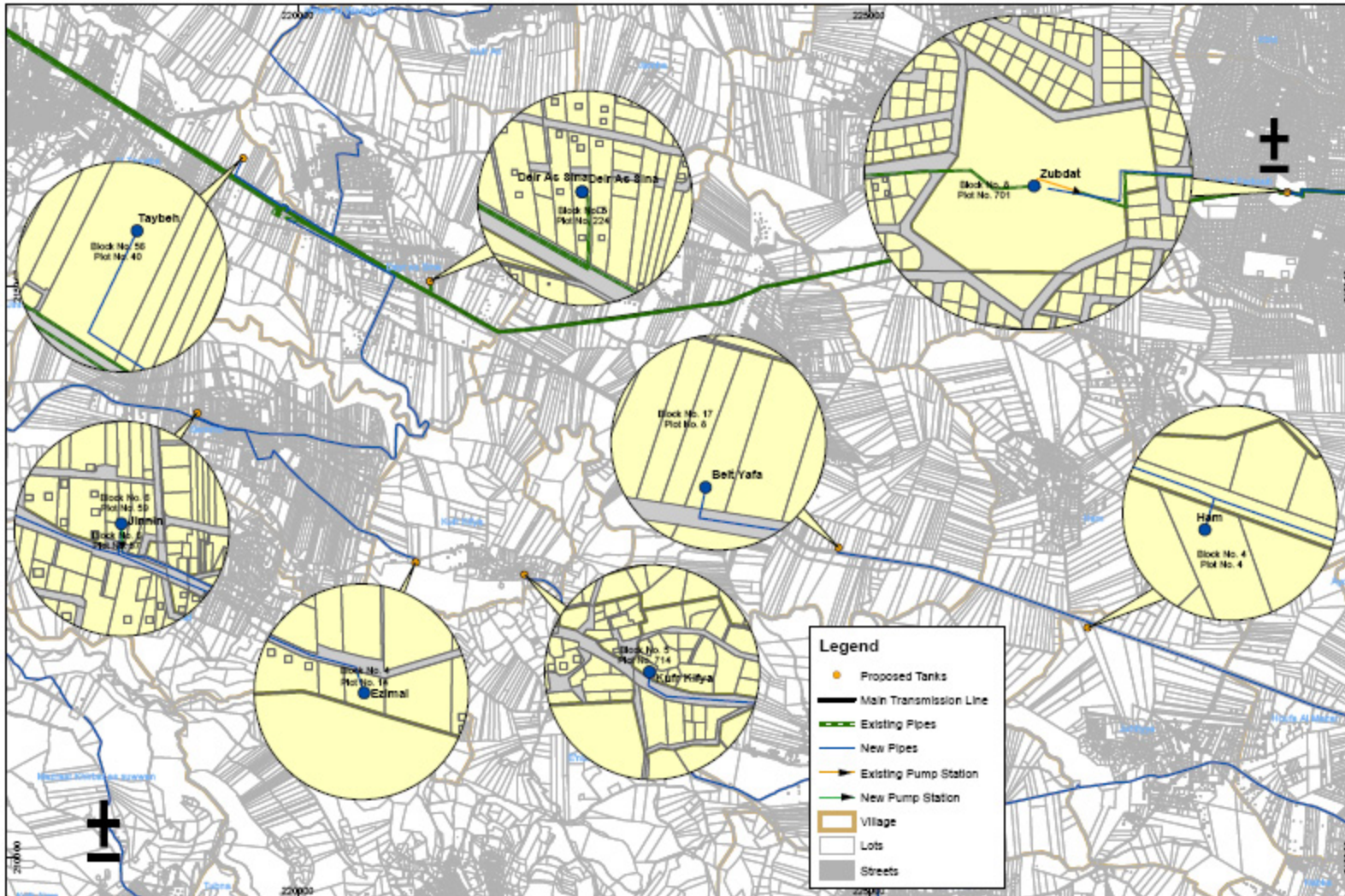

DRAWING SCALE: 1:30000

RESERVOIRS VIEW SCALE: 1:5000

THE HASHEMITE KINGDOM OF JORDAN
MINISTRY OF WATER AND IRRIGATION
WATER AUTHORITY

CDM
CDM International Inc.

NORTHERN GOVERNORATES WATER TRANSMISSION SYSTEM FEASIBILITY STUDY

RESERVOIRS' LOCATIONS

PROJECT NO. 3029-42324

FIGURE NO. M8

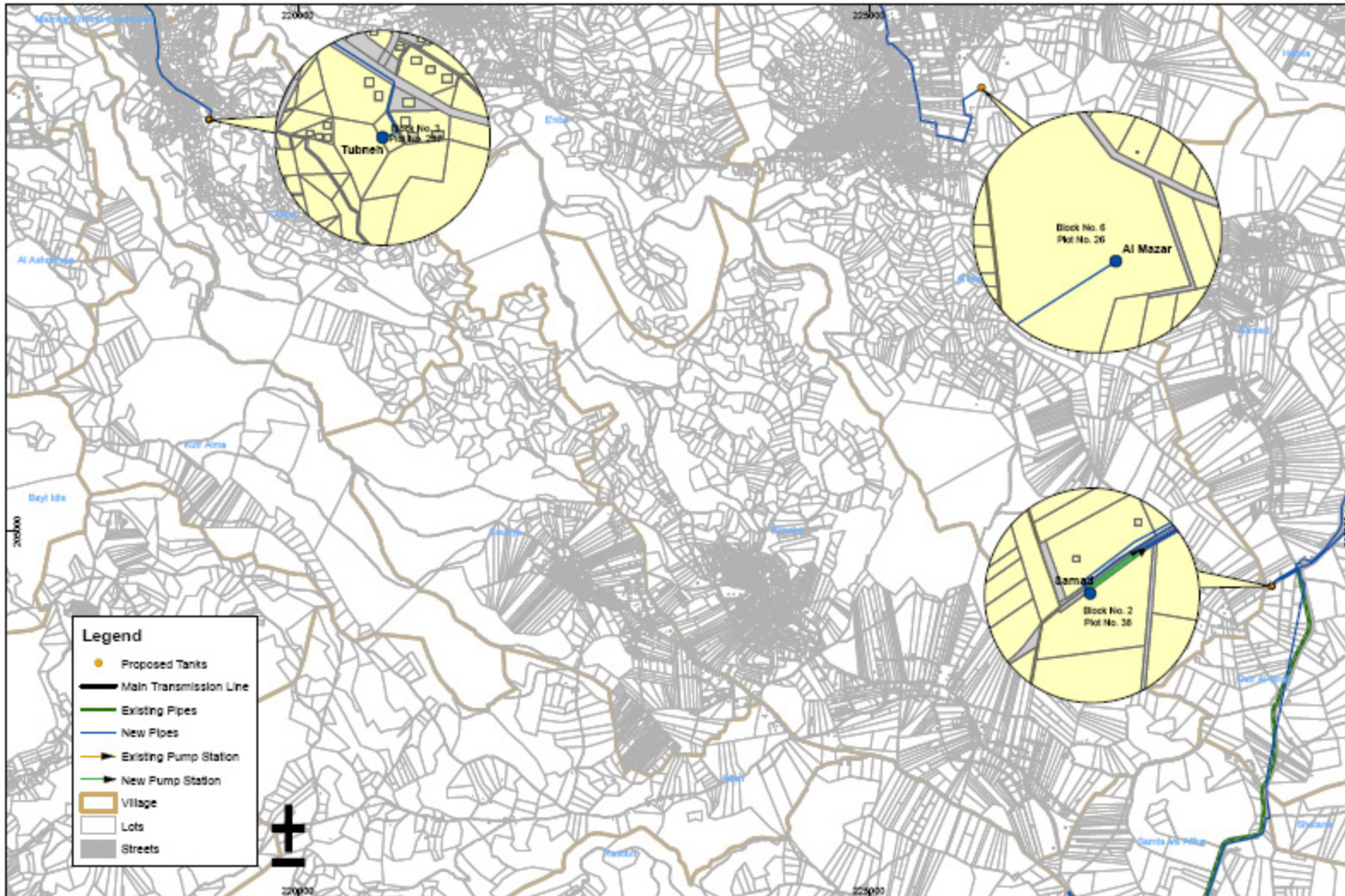

DRAWING SCALE: 1:30000 RESERVOIRS VIEW SCALE: 1:5000	THE HASHEMITE KINGDOM OF JORDAN MINISTRY OF WATER AND IRRIGATION WATER AUTHORITY		CDM CDM International Inc.	NORTHERN GOVERNORATES WATER TRANSMISSION SYSTEM FEASIBILITY STUDY RESERVOIRS' LOCATIONS	PROJECT NO. 3029-42324 FIGURE NO. M9

DRAWING SCALE: 1:30000 RESERVOIRS VIEW SCALE: 1:5000	THE HASHEMITE KINGDOM OF JORDAN MINISTRY OF WATER AND IRRIGATION WATER AUTHORITY	CDM CDM International Inc.	NORTHERN GOVERNORATES WATER TRANSMISSION SYSTEM FEASIBILITY STUDY RESERVOIRS' LOCATIONS	PROJECT NO. 3029-42324 FIGURE NO. M10