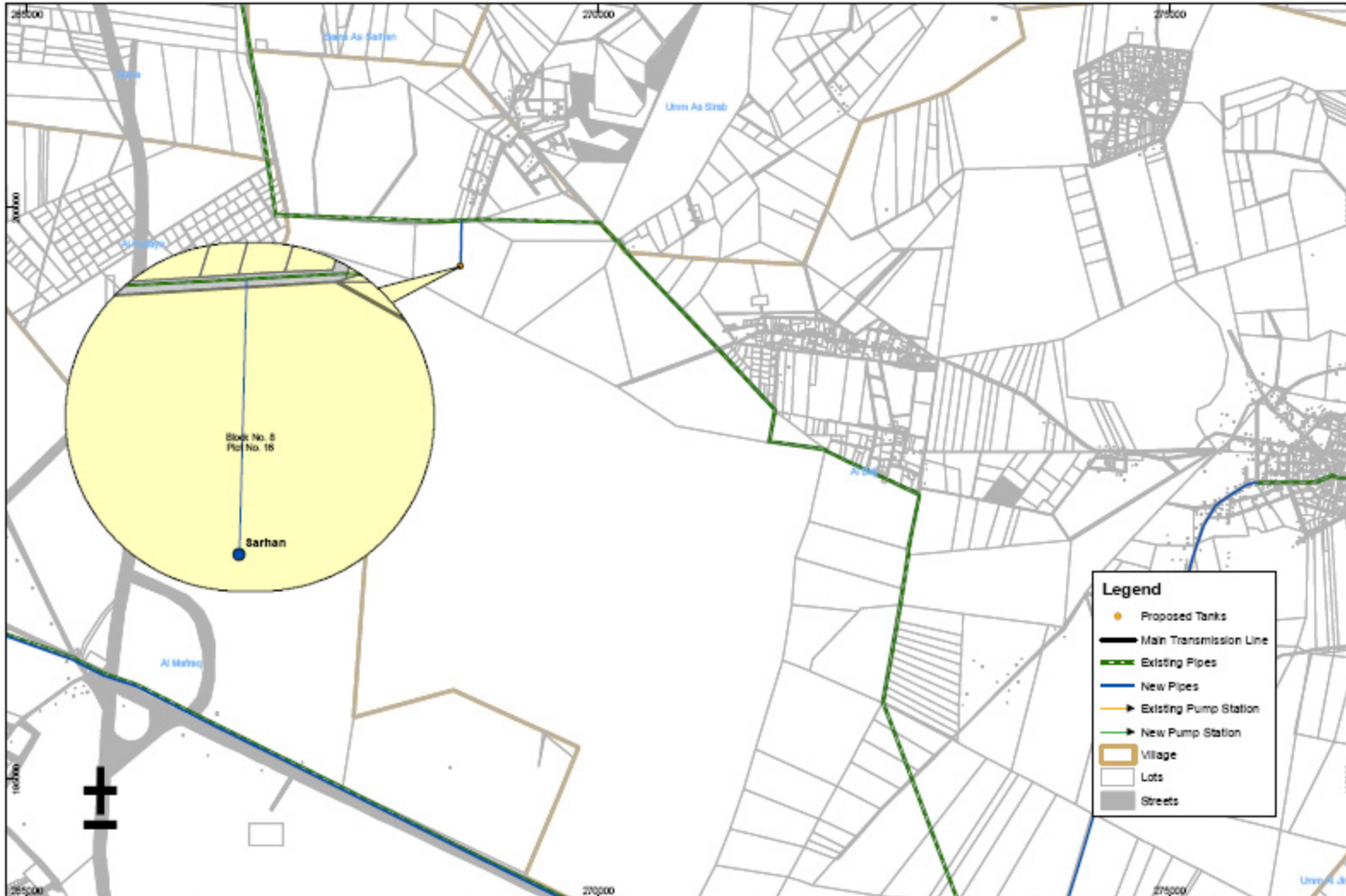

DRAWING SCALE: 1:30000 RESERVOIRS VIEW SCALE: 1:5000	THE HASHEMITE KINGDOM OF JORDAN MINISTRY OF WATER AND IRRIGATION WATER AUTHORITY		CDM CDM International Inc.	NORTHERN GOVERNORATES WATER TRANSMISSION SYSTEM FEASIBILITY STUDY RESERVOIRS' LOCATIONS	PROJECT NO. 3029-42324 FIGURE NO. M30

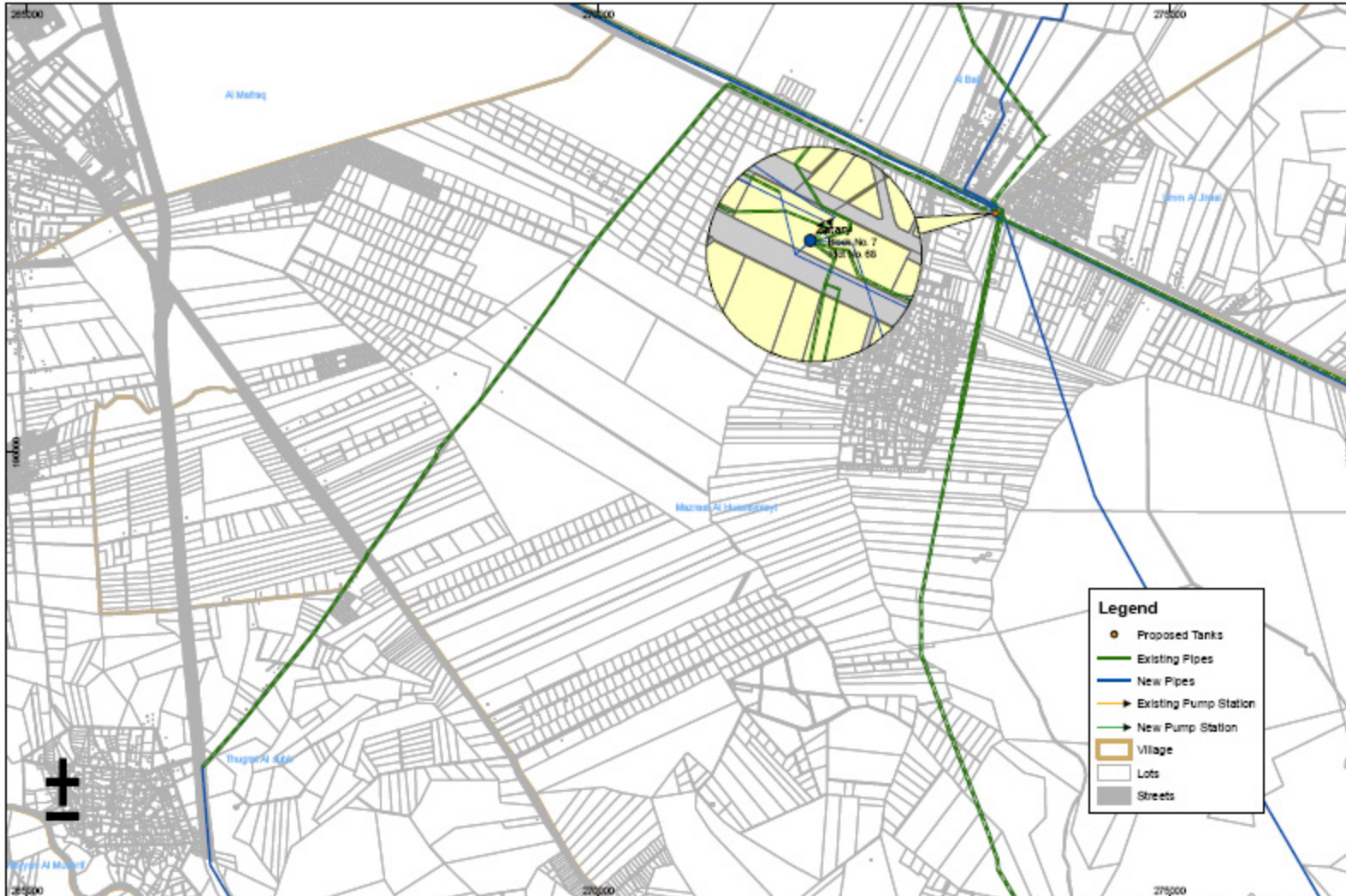

DRAWING SCALE: 1:30000 RESERVOIRS VIEW SCALE: 1:5000	THE HASHEMITE KINGDOM OF JORDAN MINISTRY OF WATER AND IRRIGATION WATER AUTHORITY		CDM CDM International Inc.	NORTHERN GOVERNORATES WATER TRANSMISSION SYSTEM FEASIBILITY STUDY RESERVOIRS' LOCATIONS	PROJECT NO. 3029-42324 FIGURE NO. M31

DRAWING SCALE: 1:30000 RESERVOIRS VIEW SCALE: 1:5000	THE HASHEMITE KINGDOM OF JORDAN MINISTRY OF WATER AND IRRIGATION WATER AUTHORITY		CDM CDM International Inc.	NORTHERN GOVERNORATES WATER TRANSMISSION SYSTEM FEASIBILITY STUDY RESERVOIRS' LOCATIONS	PROJECT NO. 3029-42324 FIGURE NO. M32

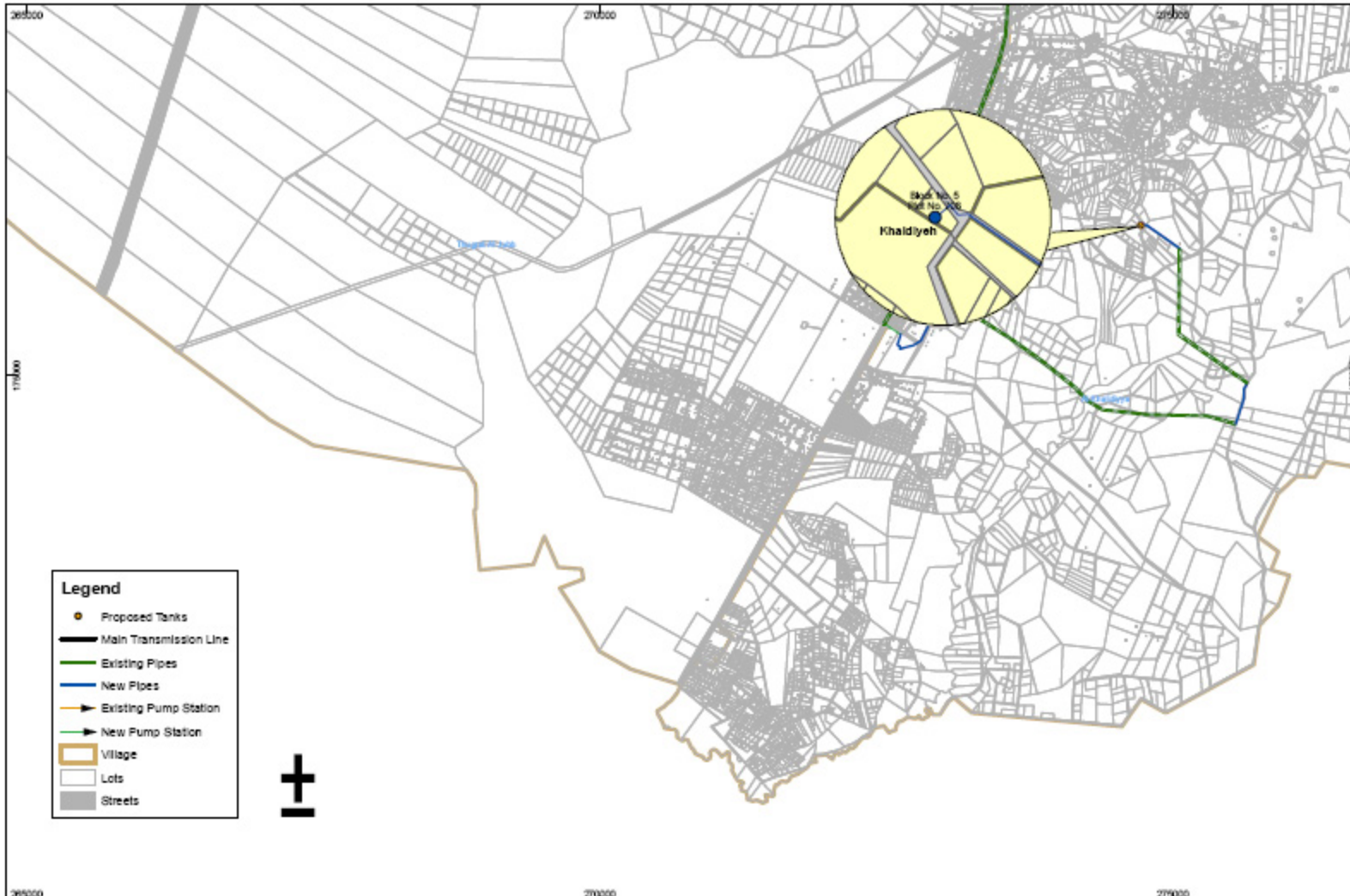

DRAWING SCALE: 1:30000 RESERVOIRS VIEW SCALE: 1:5000	THE HASHEMITE KINGDOM OF JORDAN MINISTRY OF WATER AND IRRIGATION WATER AUTHORITY	CDM CDM International Inc.	NORTHERN GOVERNORATES WATER TRANSMISSION SYSTEM FEASIBILITY STUDY	PROJECT NO. 3029-42324
			RESERVOIRS' LOCATIONS	FIGURE NO. M33

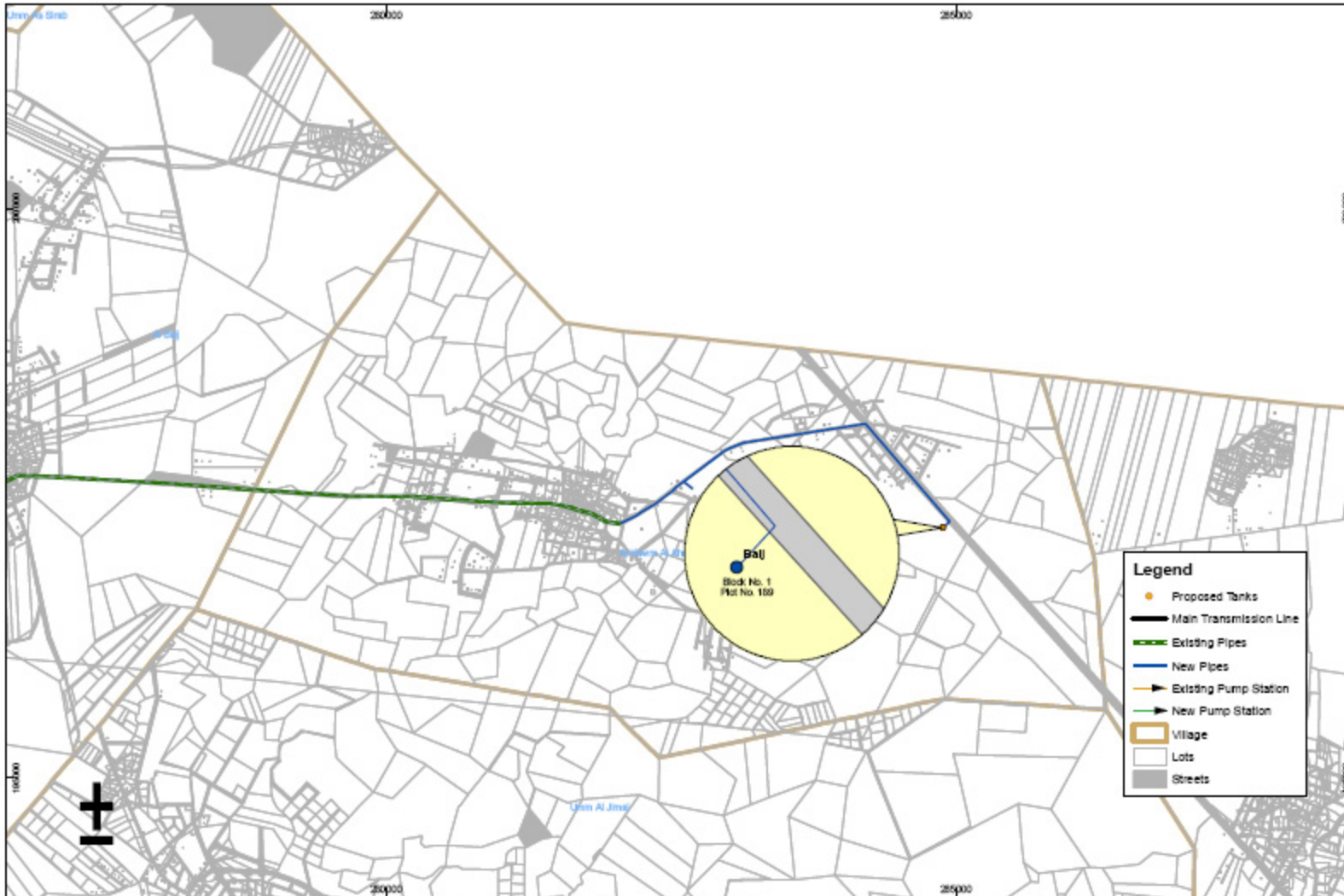

DRAWING SCALE: 1:30000 RESERVOIRS VIEW SCALE: 1:5000	THE HASHEMITE KINGDOM OF JORDAN MINISTRY OF WATER AND IRRIGATION WATER AUTHORITY		CDM CDM International Inc.	NORTHERN GOVERNORATES WATER TRANSMISSION SYSTEM FEASIBILITY STUDY RESERVOIRS' LOCATIONS	PROJECT NO. 3029-42324 FIGURE NO. M34