HARDSCAPE DRAWINGS SET

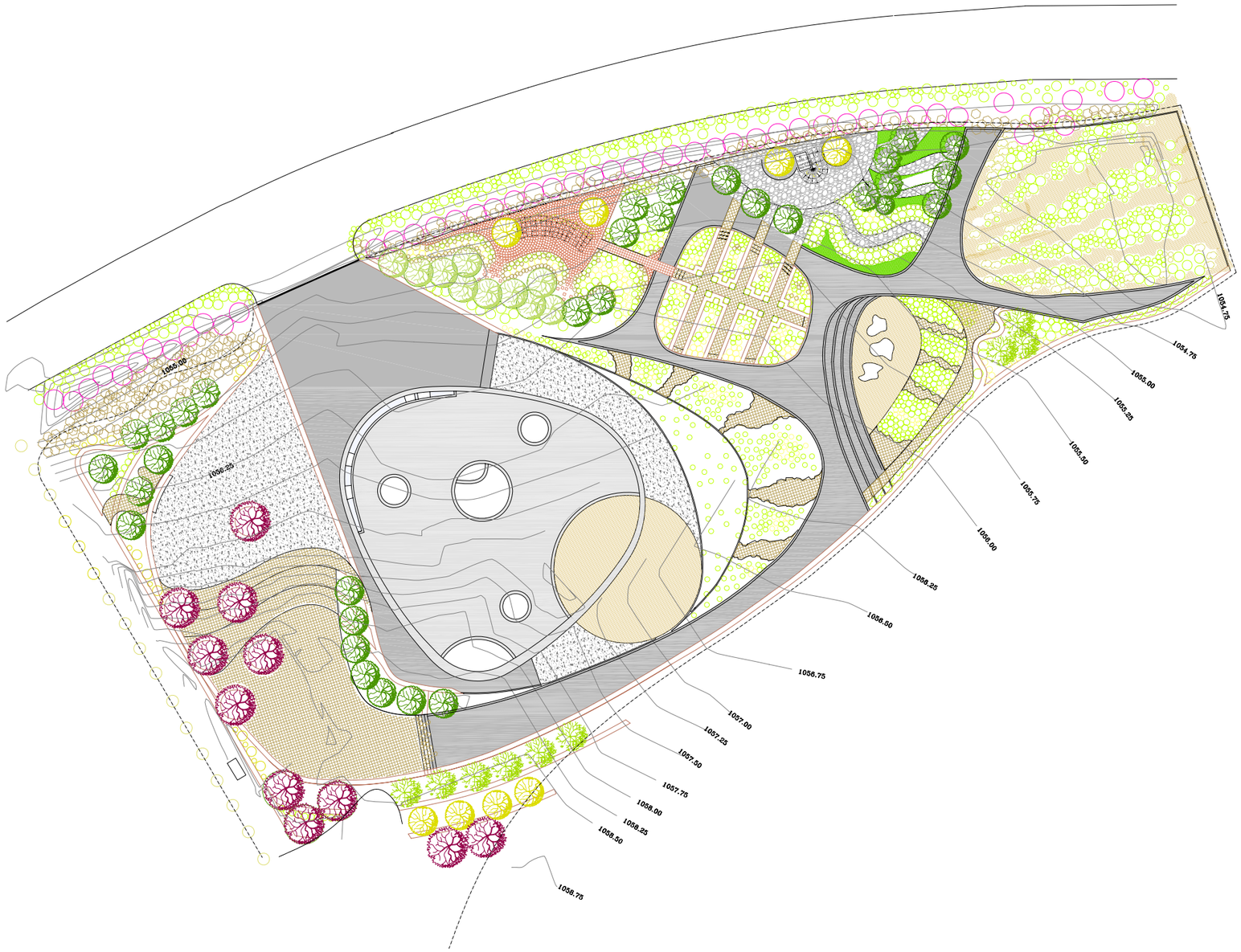

REV.	DATE	DRAWN	CHKD	REMARKS

DESIGNED: | CHECKED: | SCALE: 1/250

DRAWN: | APPROVED: | DATE: MAY-2007

USAID FROM THE AMERICAN PEOPLE

CDM International Inc.
in association with Architect
Sahel Al Hiyari

Reuse for Industry, Agriculture and Landscaping (RIAL)
Wadi Mousa Awareness Center

LANDSCAPE DRAWINGS SET
GENERAL LAYOUT

PROJECT NO. : 3029-43137

DRAWING NO. : L - 01

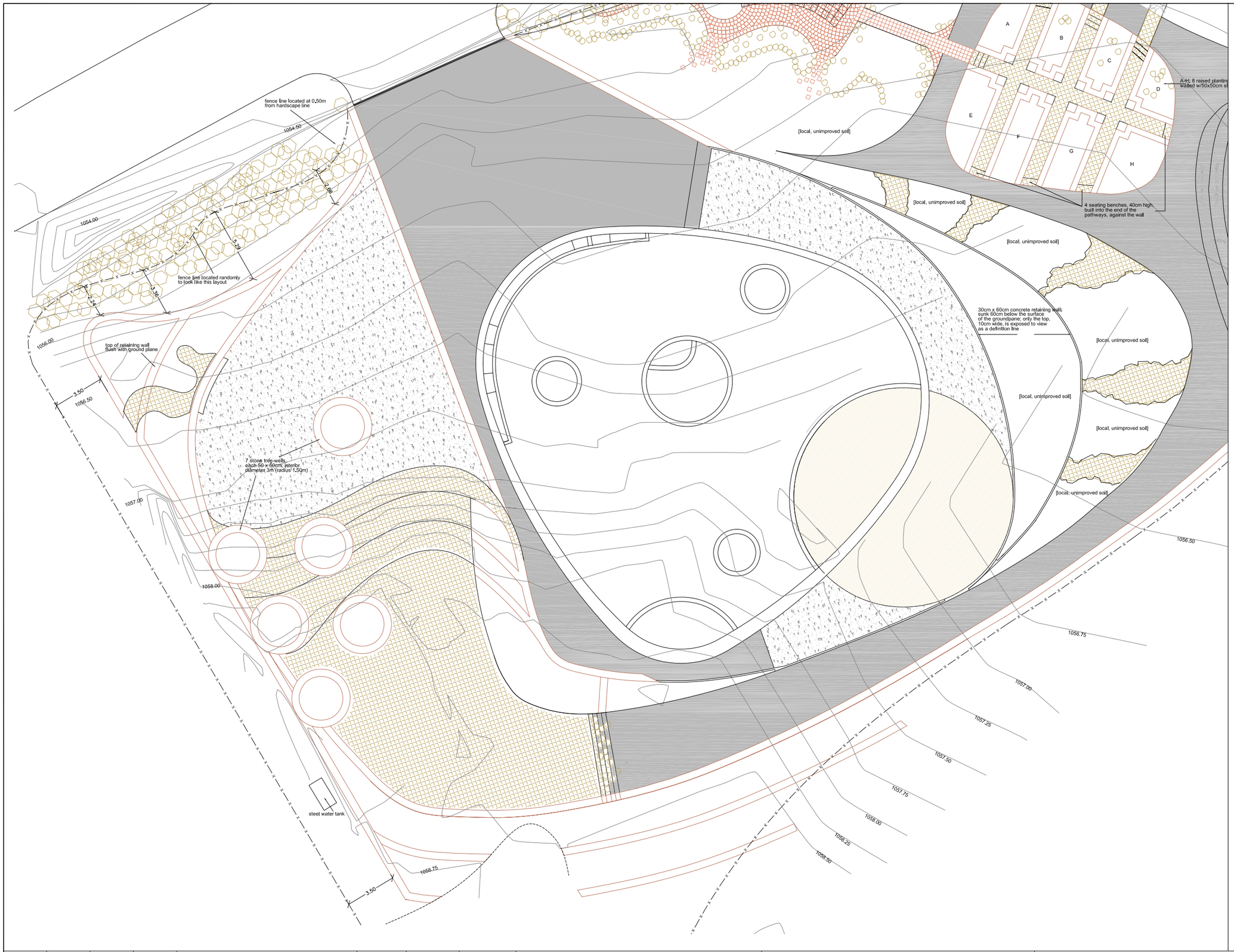

Materials index

— x — x — x — x —	FENCE LINE
	shuhaf pavement
	sand (raml sell)
	shuhaf border
	concrete
	25x25x10xm mudbrick
	local stone pavement
	rammed earth
	rock bolder 0.40*0.40m
	local stone tree-well 50x50cm
	local stone retaining wall 50x50cm unless otherwise indicated
	lightly amended planting soil

REV.	DATE	DRAWN	CHKD	REMARKS

DESIGNED:	CHECKED:	SCALE: 1/125
DRAWN:	APPROVED:	DATE: MAY-2007

USAID FROM THE AMERICAN PEOPLE

CDM International Inc.
in association with Architect
Sahel Al Hiyari

Reuse for Industry, Agriculture and Landscaping (RIAL)
Wadi Mousa Awareness Center

LANDSCAPE DRAWINGS SET
HARDSCAPE MATERIALS - SHEET (1) OF (2)

PROJECT NO. : 3029-43137

DRAWING NO. : L - 02

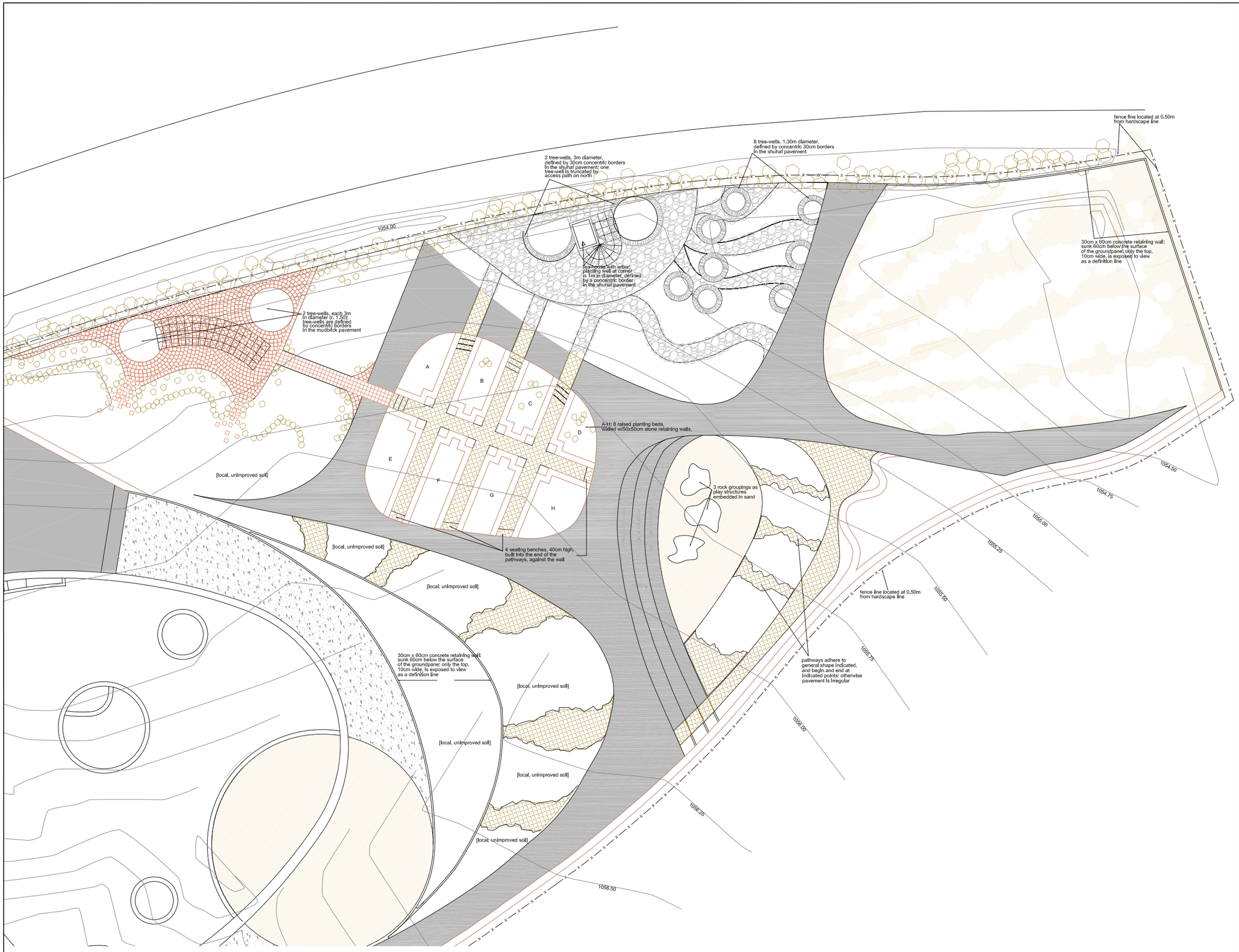

Materials index

— x — x — x — x —	FENCE LINE
	shuhaf pavement
	sand (rami sell)
	shuhaf border
	concrete
	25x25x10xm mudbrick
	local stone pavement
	rammed earth
	rock bolder 0.40*0.40m
	local stone tree-well 50x50cm
	local stone retaining wall 50x50cm unless otherwise indicated
	lightly amended planting soil

REV.	DATE	DRAWN	CHKD	REMARKS

DESIGNED:	CHECKED:	SCALE: 1/125
DRAWN:	APPROVED:	DATE: MAY-2007

USAID FROM THE AMERICAN PEOPLE

CDM International Inc.
in association with Architect
Sahel Al Hiyari

Reuse for Industry, Agriculture and Landscaping (RIAL)
Wadi Mousa Awareness Center

LANDSCAPE DRAWINGS SET
HARDSCAPE MATERIALS - SHEET (1) OF (2)

PROJECT NO. : 3029-43137

DRAWING NO. : L - 03

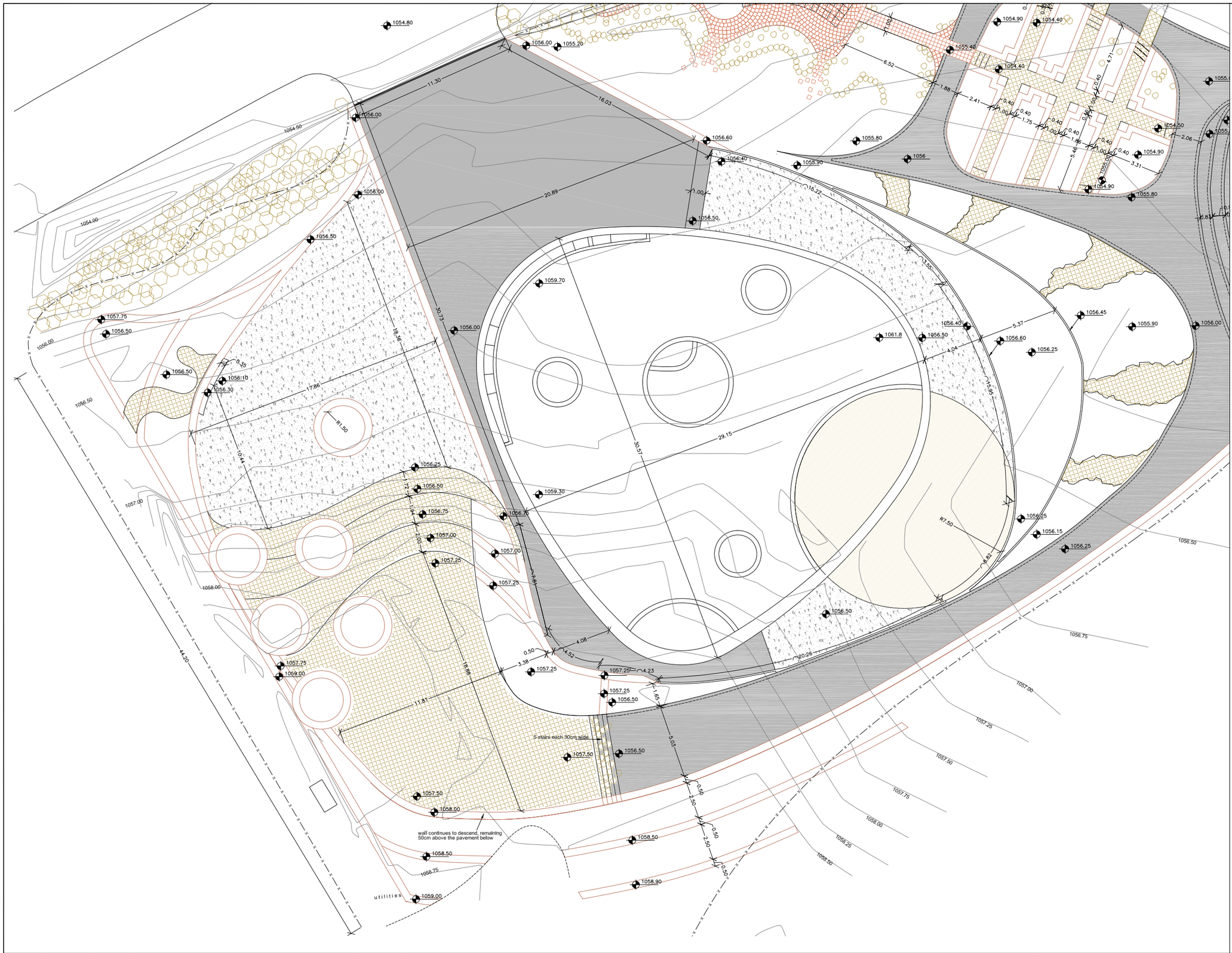

NOTES

- ALL DIMENSIONS, LEVELS AND COORDINATES ARE IN METERS.
- DIMENSIONS ON SITE ARE FOR INDICATION ONLY AND CONTRACTOR SHOULD VERIFY EXACT SETTING OUT BY USING COORDINATES

REV.	DATE	DRAWN	CHKD	REMARKS

DESIGNED:	CHECKED:	SCALE: 1/125
DRAWN:	APPROVED:	DATE: MAY-2007

CDM International Inc.
in association with Architect
Sahel Al Hiyari

Reuse for Industry, Agriculture and Landscaping (RIAL)
Wadi Mousa Awareness Center

LANDSCAPE DRAWINGS SET
HARDSCAPE LEVELS & DIMENSIONS - SHEET (1) OF (2)

PROJECT NO. : 3029-43137

DRAWING NO. : L - 04

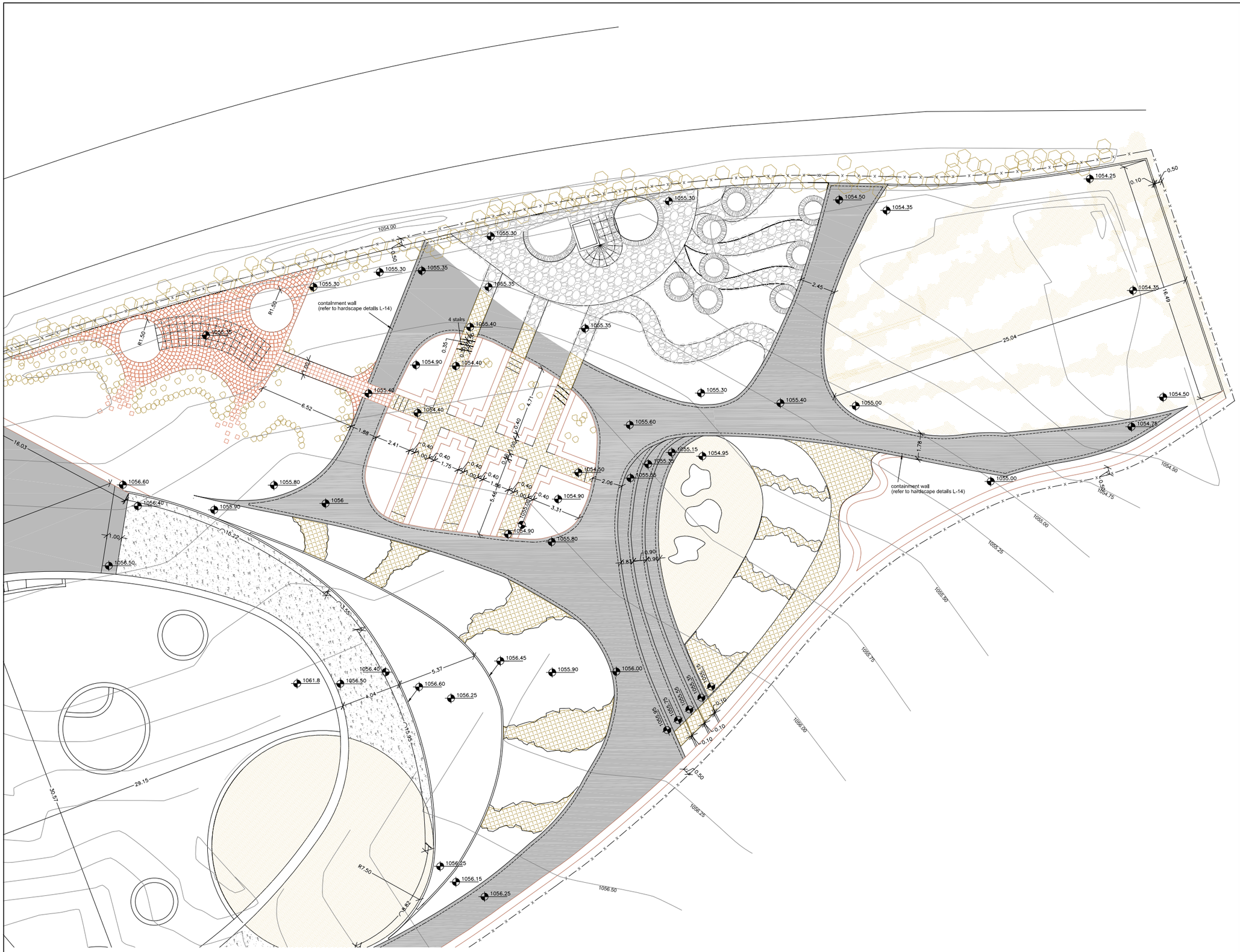

NOTES

- ALL DIMENSIONS, LEVELS AND COORDINATES ARE IN METERS.
- DIMENSIONS ON SITE ARE FOR INDICATION ONLY AND CONTRACTOR SHOULD VERIFY EXACT SETTING OUT BY USING COORDINATES

REV.	DATE	DRAWN	CHKD	REMARKS

DESIGNED:	CHECKED:	SCALE: 1/125
DRAWN:	APPROVED:	DATE: MAY-2007

CDM International Inc.
in association with Architect
Sahel Al Hiyari

Reuse for Industry, Agriculture and Landscaping (RIAL)
Wadi Mousa Awareness Center

LANDSCAPE DRAWINGS SET
HARDSCAPE LEVELS & DIMENSIONS - SHEET (1) OF (2)

PROJECT NO. : 3029-43137

DRAWING NO. : L - 05

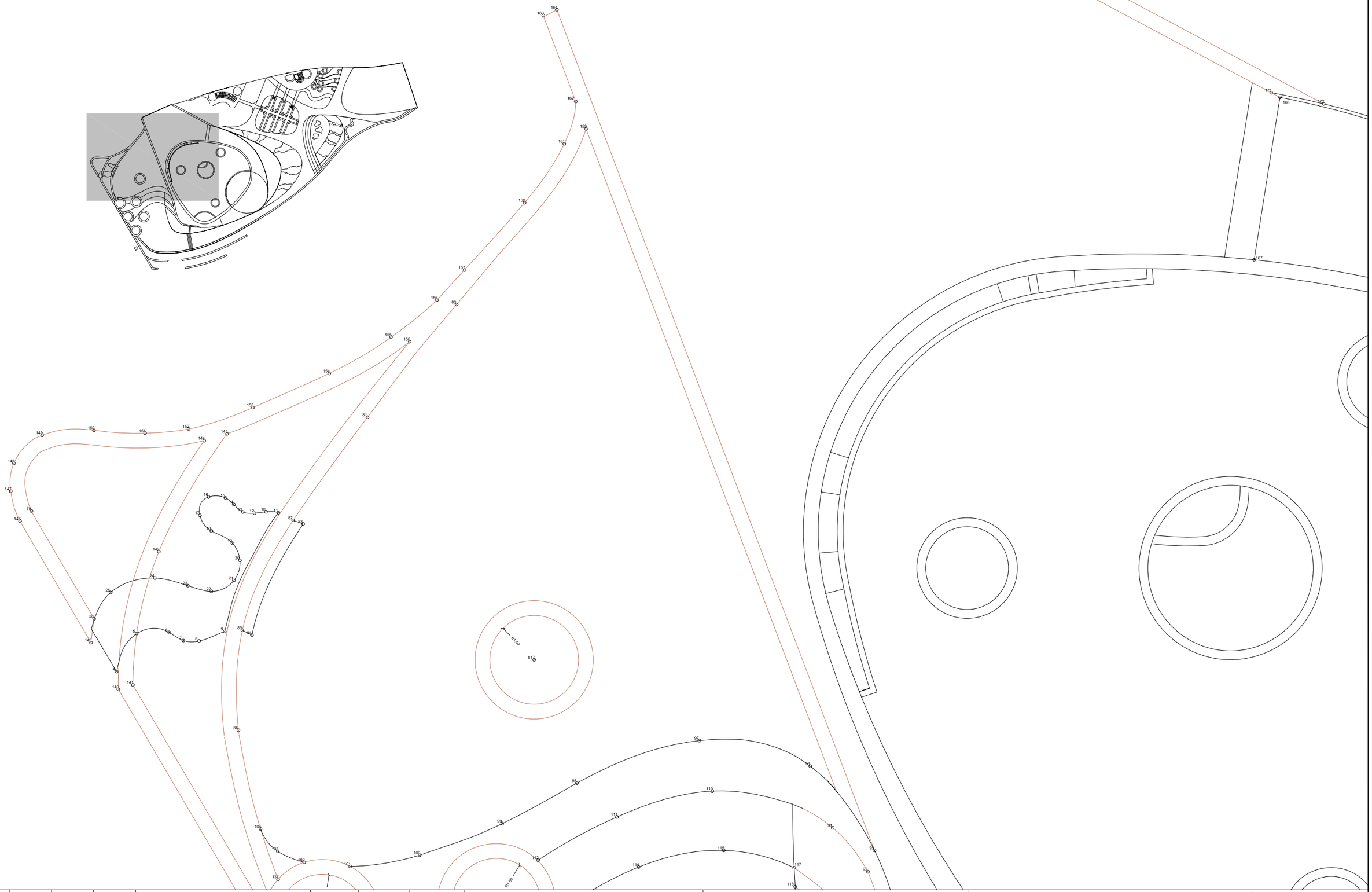

REV.	DATE	DRAWN	CHKD	REMARKS

DESIGNED:	CHECKED:	SCALE: 1/60
DRAWN:	APPROVED:	DATE: MAY-2007

USAID FROM THE AMERICAN PEOPLE

CDM International Inc.
in association with Architect
Sahel Al Hiyari

Reuse for Industry, Agriculture and Landscaping (RIAL)
Wadi Mousa Awareness Center

LANDSCAPE DRAWINGS SET
COORDINATES POINTS - SHEET (1) OF (6)

PROJECT NO. : 3029-43137

DRAWING NO. : L - 06